



























LEGEND			
	Paved road; parking lot		Lawn-like: open land, w/scattered trees
	Paved trail		Rough open land (runnable, w/ scattered trees, difficult to walk)
	Trails: large, small, indistinct		Forest: runnable, slow running, difficult to run, difficult to walk
	Gully; earth bank		Undergrowth: slow running, difficult to run
	Small knoll; pit; small depression		Open sandy ground; stony ground
	Railway (DART); footbridge		Keep Out (out of bounds)
	Fence; noncrossable fence		Water stop
	Power line with poles; ruins		
	Man-made features; high tower		
	Non-crossable river; crossable river, stream		
	Seasonal streams: deep, shallow, less distinct water channels		
	Boulder; boulder cluster; impassable cliff (mostly concrete wall w/water pipe)		
	Pond; seasonal marsh; waterhole		
	Man-hole cover; hydrant		

Non-Standard map symbols to show unique Cooper Lake ditches and gullies

	Ditch or old trail ruts, < 0.5m deep
	Gully, crossable
	Intermittent stream, crossable
	Gully with steep sides, crossable with difficulty
	Deep gully, uncrossable